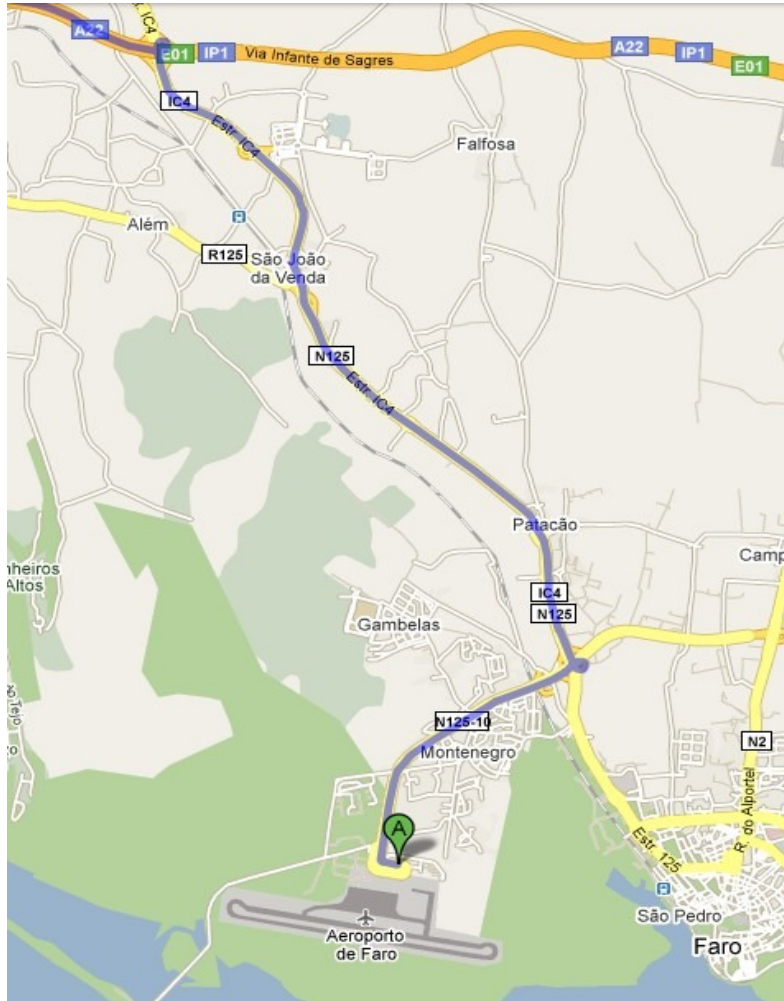
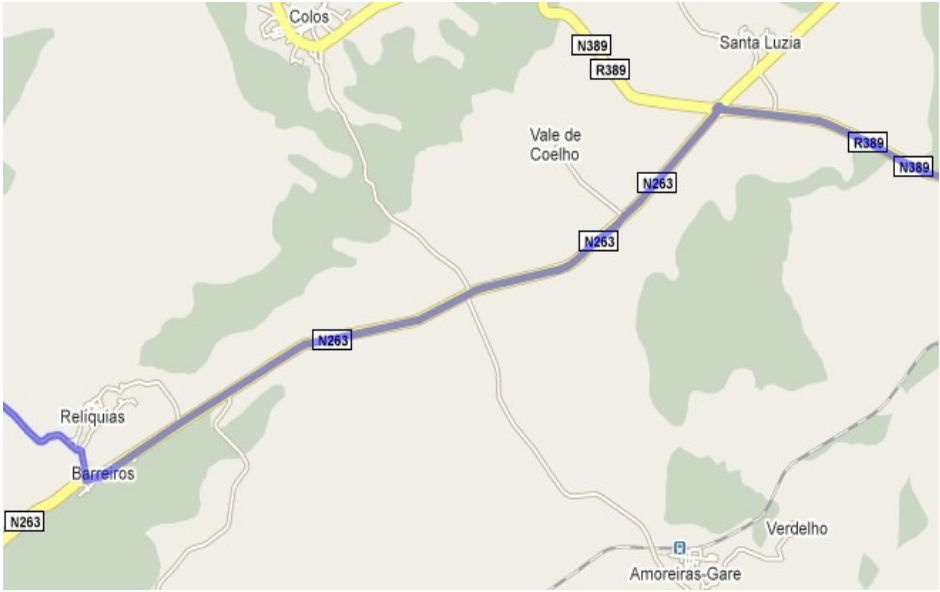
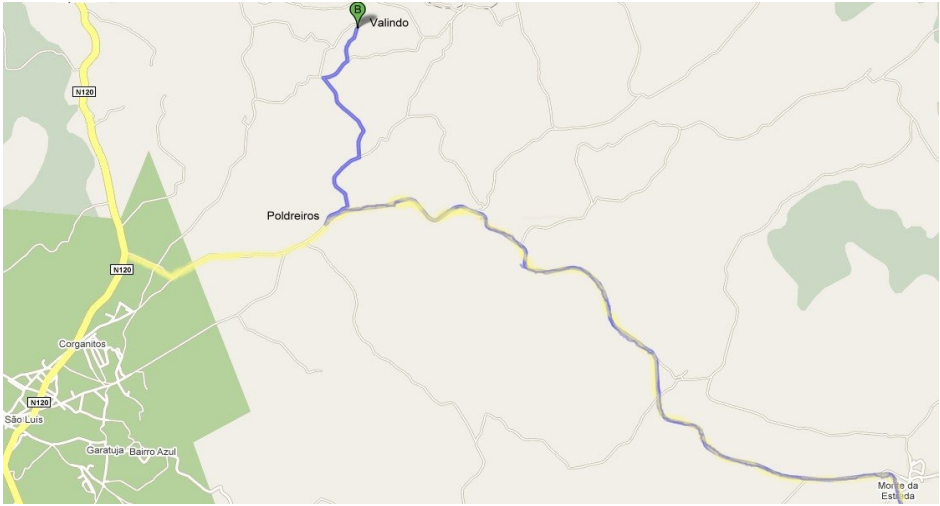


Driving directions from Faro Airport to Valindo, Alentejo  
152 km – about 1 hour 59 mins



1	Head north toward R. Aristides Sousa Mendes	0,1km
2	Slight right at N125-10	2,7 km
3	Slight right onto the ramp to Loulé/Lisboa/Portimão	0,6 km
4	Merge onto IC4	2,5 km
5	Slight right at IC4, continue to follow Estr. IC4	4,9 km
6	Merge onto A22 via the ramp to Portimão/Albufeira/Lisboa	22.1 km
7	Take exit 10 toward Messines/Lisboa	0,5 km
8	Merge onto A2 Toll road	61.5 km
9	Take exit 12 toward Ourique, partial toll road	1,4 km
10	Merge onto IP2 direction Ourique	5.8 km
11	Merge onto IC1 via the ramp to Faro/Ourique/Algarve	2.3 km

12	Take the exit toward N123	0.1 km
13	Slight left at N123 direction Odemira/Cercal and go through 1 roundabout, direction Odemira/Cercal/Garvao	13.4 km
14	Continue on N389 direction Colos/Odemira/Cercal	6.6 km
15	At the roundabout, take the 3rd exit onto N263 direction Odemira/Reliquias	7.8 km
	 <p>A map showing a route starting from Colos, heading south on N389, then turning right onto N263, passing through Vale de Coelho and Santa Luzia, and ending near Reliquias. The route is highlighted in blue and yellow.</p>	
16	In Reliquias, turn right toward EM532 direction Monte da Estrada/São Luís and continue this beautiful road	16.9 km
	 <p>A map showing a route starting from Reliquias, heading east on EM532, passing through Poldreiros, Valindo, Corganitos, São Luís, Garatuje, and Bairro Azul, and ending near Monte da Estrada. The route is highlighted in blue and yellow.</p>	
17	Sharp right onto sandroad, sign for Poldreiros and follow the little signs Valindo	17
18	Turn left after a little bridge, sign for Casa Nova	18
19	Turn right after the electric pole, continue and keep left	19
20	You are almost there now. After the 3 houses at your right, drive down into a little valley. There you see your holidayhome Casa do Vinho. Welcome.	20

Don't be afraid of the neighbourdogs. They are nice dogs!